



transportation
investment
corporation



Fraser River Tunnel Project

DAILY NAVIGATION NOTIFICATION

February 06, 2026

This Daily Notification provides an update on the status of geotechnical investigation works for the Fraser River Tunnel Project. These daily updates are a supplement to the weekly NAVWARN which should be referred to for further details of the project. Figures are for illustrative purposes only and not to be referenced for navigation purposes.

Summary of Activities:

In-River Test Section (Figure 1-3):

Today's activities include pile installation using the FRPD **D.REID** Derrick Crane Barge – **Vessel MMSI (AIS) – 316058931** and the FRPD 12 Scow Barge (Material Supply Barge). The work area is in the main river channels north administrative safety zone. Near the CanFisCo property (13140 Rice Mill Road).

Works will occur between **0700 hrs and 1900 hrs**.

Tugboat **Seymour Crown – Vessel MMSI (AIS) – 316016663** will be available **during working hours** only to assist transiting vessels – upon request from the Pilots.

Note the positioning of the Derrick barge anchors shown in Figure 3. Marked onsite with lit Can buoys.

Geotechnical Test CPT (Figure 4):

Cone Penetration Testing will occur from the FRPD GE 6 Derrick Barge – **Vessel MMSI (AIS) – 316058929** in the South area of the river today, **outside of the Navigation Channel**.

Works will occur between **24-hours per day until completion**.

Contact the Project



Community Office
5180 Ladner Trunk Rd, Delta.
Open Wed. – Thurs. 10 - 5



Project Information
highway99tunnel.ca
highway99tunnelprogram@gov.bc.ca

Supplemental Test Dredge:

Infilling of the Test Dredge Pit is scheduled between **1000 hrs on February 07** to **0000 hrs on February 10**, during this time, the **FRPD 309 Trailing Suction Hopper Dredge – Vessel MMSI (AIS) – 316044605** will collect sand from the Borrow Pit downstream of the George Massey Tunnel, and cycle upstream to place sand inside of the Dredge Pit.

A Modified South Navigation Detour will be in effect during this timeframe.

Works will occur between **24-hours per day until completion.**

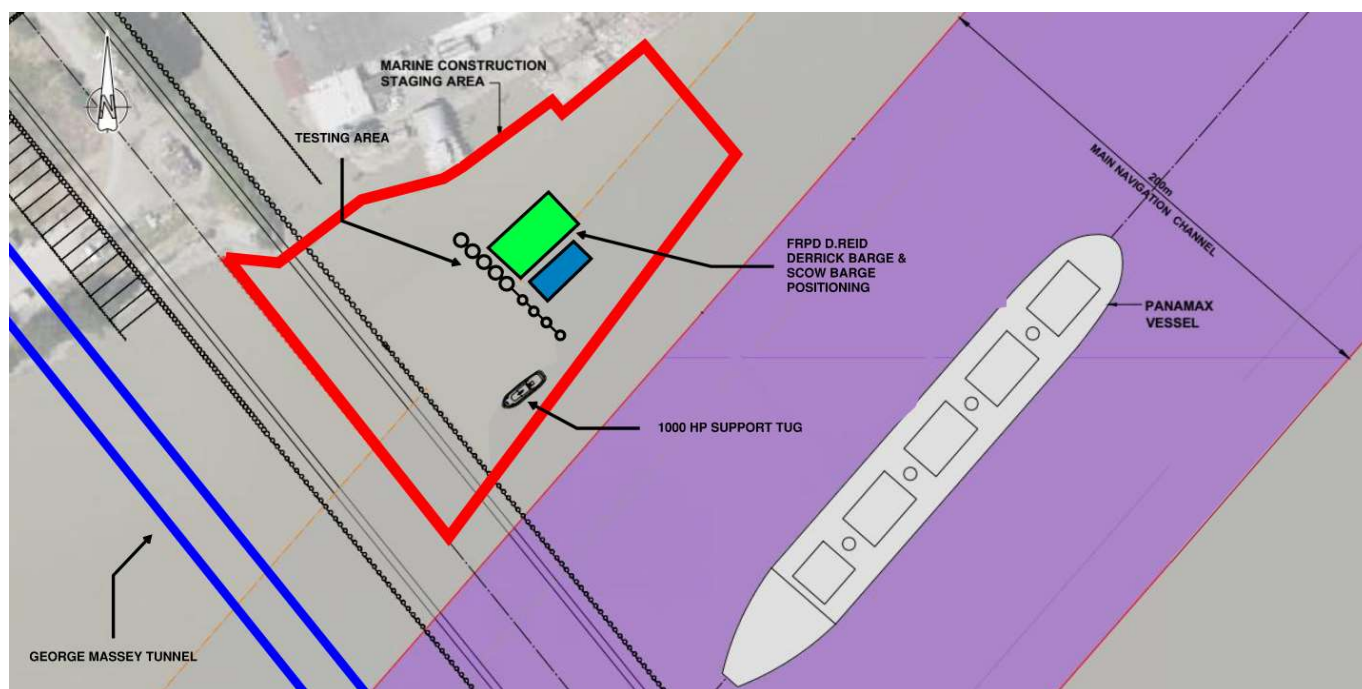


Figure 1: Test Area (In-River Test Section)

Contact the Project



Community Office
5180 Ladner Trunk Rd, Delta.
Open Wed. – Thurs. 10 - 5



Project Information
highway99tunnel.ca
highway99tunnelprogram@gov.bc.ca

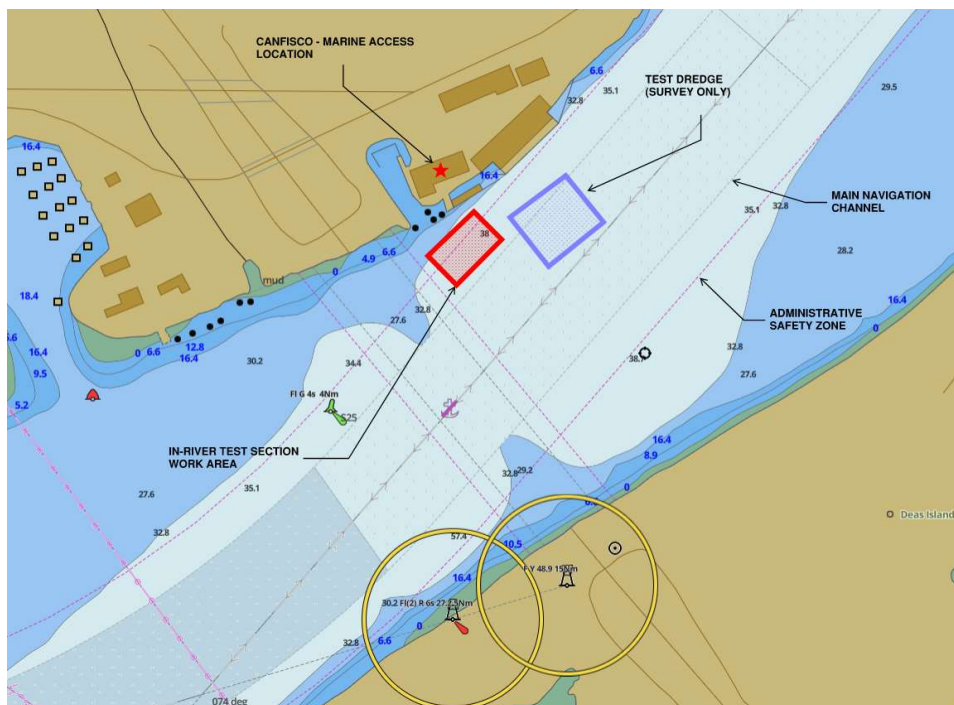


Figure 2: Test Areas (Marine Chart)



Figure 3: Derrick Barge Anchor Positions

Contact the Project



Community Office

5180 Ladner Trunk Rd, Delta.
Open Wed. – Thurs. 10 - 5



Project Information

highway99tunnel.ca
highway99tunnelprogram@gov.bc.ca

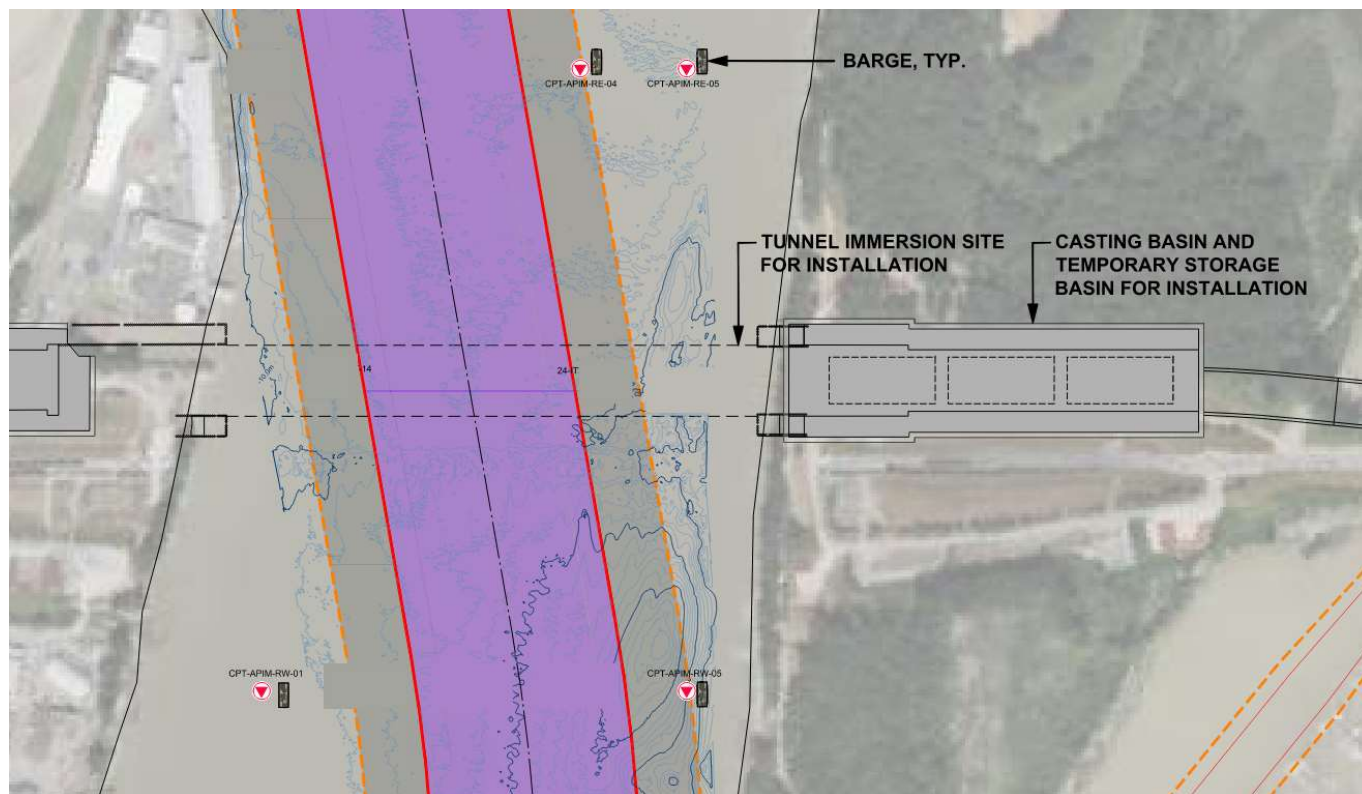


Figure 4: Geotechnical Test CPT Planned Today

Contact the Project



Community Office
5180 Ladner Trunk Rd, Delta.
Open Wed. – Thurs. 10 - 5



Project Information
highway99tunnel.ca
highway99tunnelprogram@gov.bc.ca

NAVWARN (In-River Test Section):



ID NW-P-0098-26

Date 2026-01-20 21:06 UTC To 2026-02-21 03:00 UTC

Status Published

Title Marine Works

Cancels NW-P-0091-26

Areas Fraser River

Categories Marine Works (Other)

Description Geotechnical testing and Pipe Pile Installations will take place near the George Massey Tunnel in the vicinity of 49 07.418N 123 04.510W.

Equipment will be staged off the Canfisco Fishing Company 24 hours a day.

Hours of operation from 1500 to 0300 UTC daily from 19 January to 20 February 2026.

Seymour Crown on site monitoring VHF channels 16 and 74.

Position Centroid : 49° 07.456'N 123° 04.521'W

Charts 3490(WGS84)

Contact the Project



Community Office

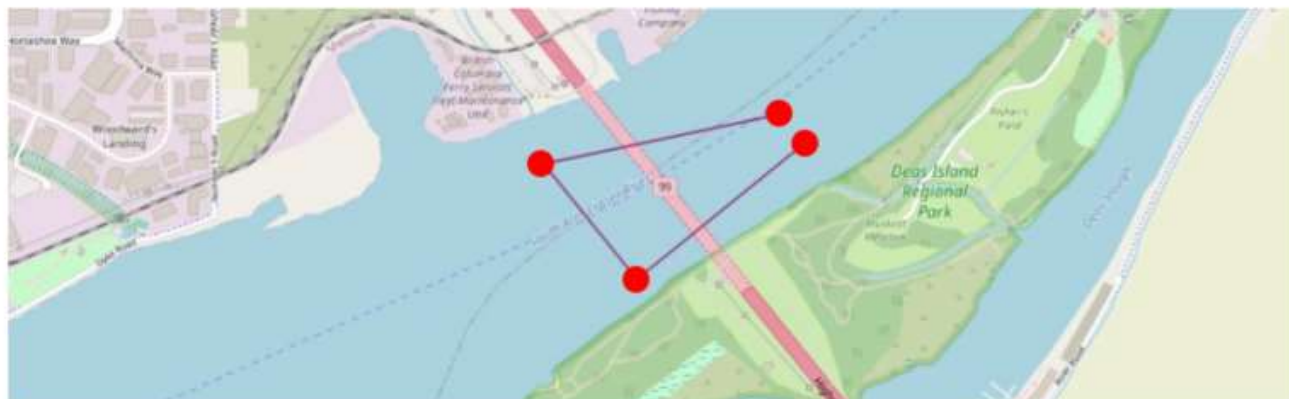
5180 Ladner Trunk Rd, Delta.
Open Wed. – Thurs. 10 - 5



Project Information

highway99tunnel.ca
highway99tunnelprogram@gov.bc.ca

NAVWARN (Geotechnical Tests CPT):



ID NW-P-0175-26

Date 2026-02-04 20:34 UTC To 2026-02-08 16:00 UTC

Status Published

Title Marine Works-Geotechnical testing.

Areas Fraser River

Categories Marine Works (Other)

Description Geotechnical testing being conducted in the Fraser River near the George Massey Tunnel.

Hours of operation 24 hours a day starting at 1800 UTC Feb 5th to 1600 UTC Feb 8th.

Vessels on site monitoring VHF CH. 16 and 74.

Minimum wake.

Position	Polyline
1	1
2	2
3	3
4	4
5	5
6	6
7	7
8	8
9	9
10	10
11	11
12	12
13	13
14	14
15	15
16	16
17	17
18	18
19	19
20	20
21	21
22	22
23	23
24	24
25	25
26	26
27	27
28	28
29	29
30	30
31	31
32	32
33	33
34	34
35	35
36	36
37	37
38	38
39	39
40	40
41	41
42	42
43	43
44	44
45	45
46	46
47	47
48	48
49	49
50	50
51	51
52	52
53	53
54	54
55	55
56	56
57	57
58	58
59	59
60	60
61	61
62	62
63	63
64	64
65	65
66	66
67	67
68	68
69	69
70	70
71	71
72	72
73	73
74	74
75	75
76	76
77	77
78	78
79	79
80	80
81	81
82	82
83	83
84	84
85	85
86	86
87	87
88	88
89	89
90	90
91	91
92	92
93	93
94	94
95	95
96	96
97	97
98	98
99	99
100	100

Charts 3490(WGS84)

Contact the Project



Community Office
5180 Ladner Trunk Rd, Delta.
Open Wed. – Thurs. 10 - 5



Project Information
highway99tunnel.ca
highway99tunnelprogram@gov.bc.ca



transportation
investment
corporation



VHF channels to be monitored include:

Channel 16 for the Canadian Coast Guard – Emergency, Channel 74 for the Canadian Coast Guard.

- Channel 81-Alpha for the marine contractor (FRPD) – In-river test program & Supplemental test dredge

Radio the Tugboat Seymour Crown – Vessel MMSI (AIS) – 316016663 if any tug assistance is required when navigating through the work area.

Special Requests

Mariners are advised to avoid the construction staging area.

Key Contacts		
Cross Fraser Partnership (Prime Contractor)	Fraser River Pile & Dredge (Marine Contractor)	TI Corp (Project Owner)
Lee Carson (Project Manager) 604-626-9073	Sherry Kennedy (Project Manager) 604-813-5679	Umar Junaid (Senior Project Manager) 604-828-5308
Brian Phillips (Marine Superintendent) 604-819-9808	Joe Lagos (H&S Lead) 778-873-6725	Russ Tyson (Marine Communication Consultant) 604-461-6664
Jay Sinclair (H&S Lead) 604-603-0969	Adam McConaughy (Marine Superintendent) 604-315-1143	

Contact the Project



Community Office
5180 Ladner Trunk Rd, Delta.
Open Wed. – Thurs. 10 - 5



Project Information
highway99tunnel.ca
highway99tunnelprogram@gov.bc.ca